

DEPARTEMENT DE L'ISERE

COMMUNE DE REVEL

74 PLACE DE LA MAIRIE

38420 REVEL



Route des eaux affaissement  
de chaussée

DOSSIER DE CONSULTATION DES ENTREPRISES

CARNET DE COUPES

Commune de REVEL



SAGE INGENIERIE

SOCIETE ALPINE DE GEOTECHNIQUE

Siège social Gières  
2 Rue de la Condamine  
38160 Gières  
Tél.: 04 76 44 75 72  
sage@sage-ingenierie.com






Phase	DCE	Modifications	
Dessiné par	SD	Indices	Objet de l'indice
Validation par	JSK	A	
N° de dossier	14081	B	
Date	05/05/2025	C	
Echelle	1/100e	D	



Profil dessiné par COVADIS

Axe : 7-SA-PL-  
 Profil n°: P01  
 Abscisse : 0.00 m  
 Echelle des longueurs : 1/100  
 Echelle des altitudes : 1/100

Echelle des altitudes : 1/100






	Remblai
	Déblai
	BBSG
	GNT_0_315
	GNT_0_80

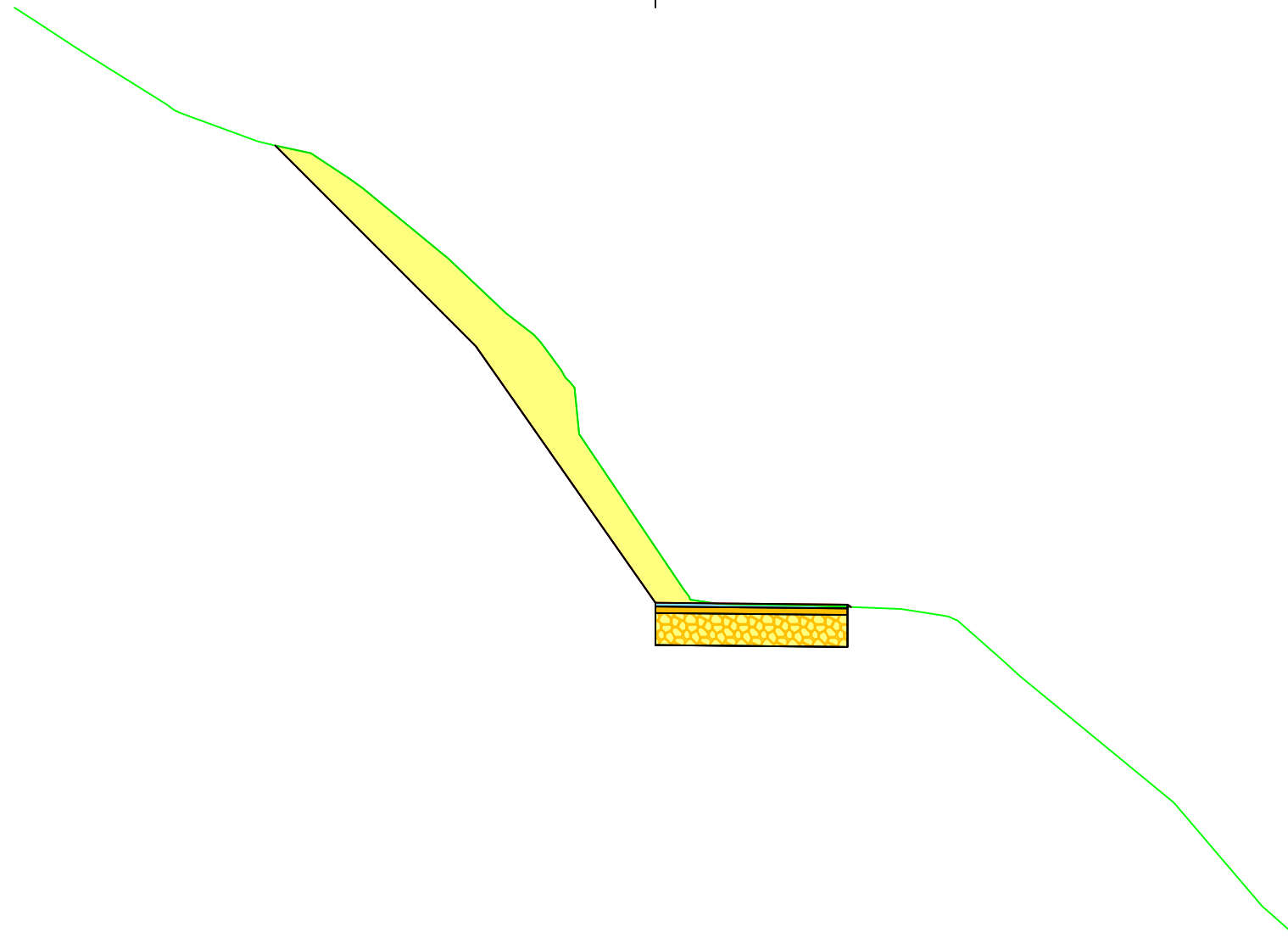
PC : 492.00 m

Altitudes TN	508.85 508.68 508.44 508.26 508.10  507.52 507.42 507.39  507.23 507.05  506.27 506.10 505.95  505.05 504.87 504.68  504.13 503.74 503.14 503.34 502.82  501.40 500.28 500.31 500.13 500.15   500.11 500.11 500.11  500.03 499.84 499.83 499.72  499.11  497.81  496.03  495.12  494.57 494.53 493.95
Altitudes Projet	





	Remblai
	Déblai
	BBSG
	GNT_0_315
	GNT_0_80



Altitudes TN	509.95 509.70 509.34 509.15  508.44 508.34 508.29	507.86 507.80  507.68 507.28 507.14  506.12 506.05 505.98 504.85 504.74 504.30 504.17 504.11 504.02 503.95 503.36	500.97 500.76 500.75 500.71 500.65  500.63 500.62  500.57  500.47 500.35 500.36 499.75 499.52	497.55 497.51  496.01 495.86 495.86 495.46
Altitudes Projet		507.80       504.67	500.67	

- Remblai
- Déblai
- BBSG
- GNT\_0\_315
- GNT\_0\_80



PC : 494.00 m

Altitudes TN	510.23 509.69 509.91 509.84	509.07 509.01 508.95	508.57 508.37 508.33	507.80 507.87 507.83	506.91 506.85	505.64 505.62 505.60 505.59	504.97 504.81 504.81 504.21 503.94 503.61	502.65	501.50 501.00 500.96 500.94	500.90 500.89	500.87 500.85 500.81	500.68 500.26 500.16	499.43 498.38	496.79 496.43
Altitudes Projet	508.09			504.95			500.95			500.82 500.86				

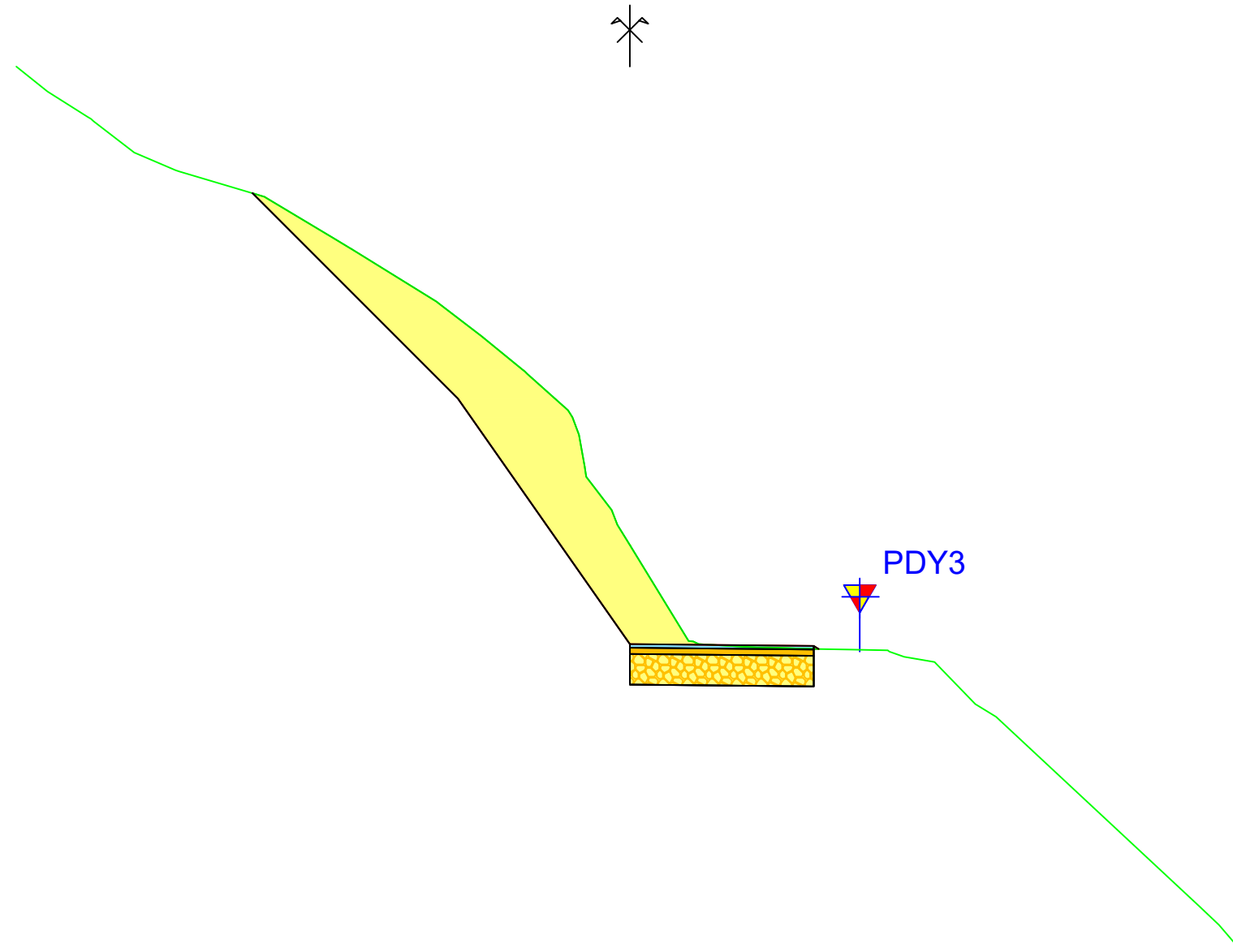
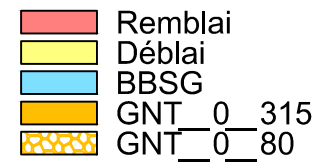


Profil dessiné par COVADIS

Axe : 7-SA-PL-  
 Profil n°: P05  
 Abscisse : 20.00 m  
 Echelle des longueurs : 1/100  
 Echelle des altitudes : 1/100

Echelle des longueurs : 1/100

Echelle des altitudes : 1/100








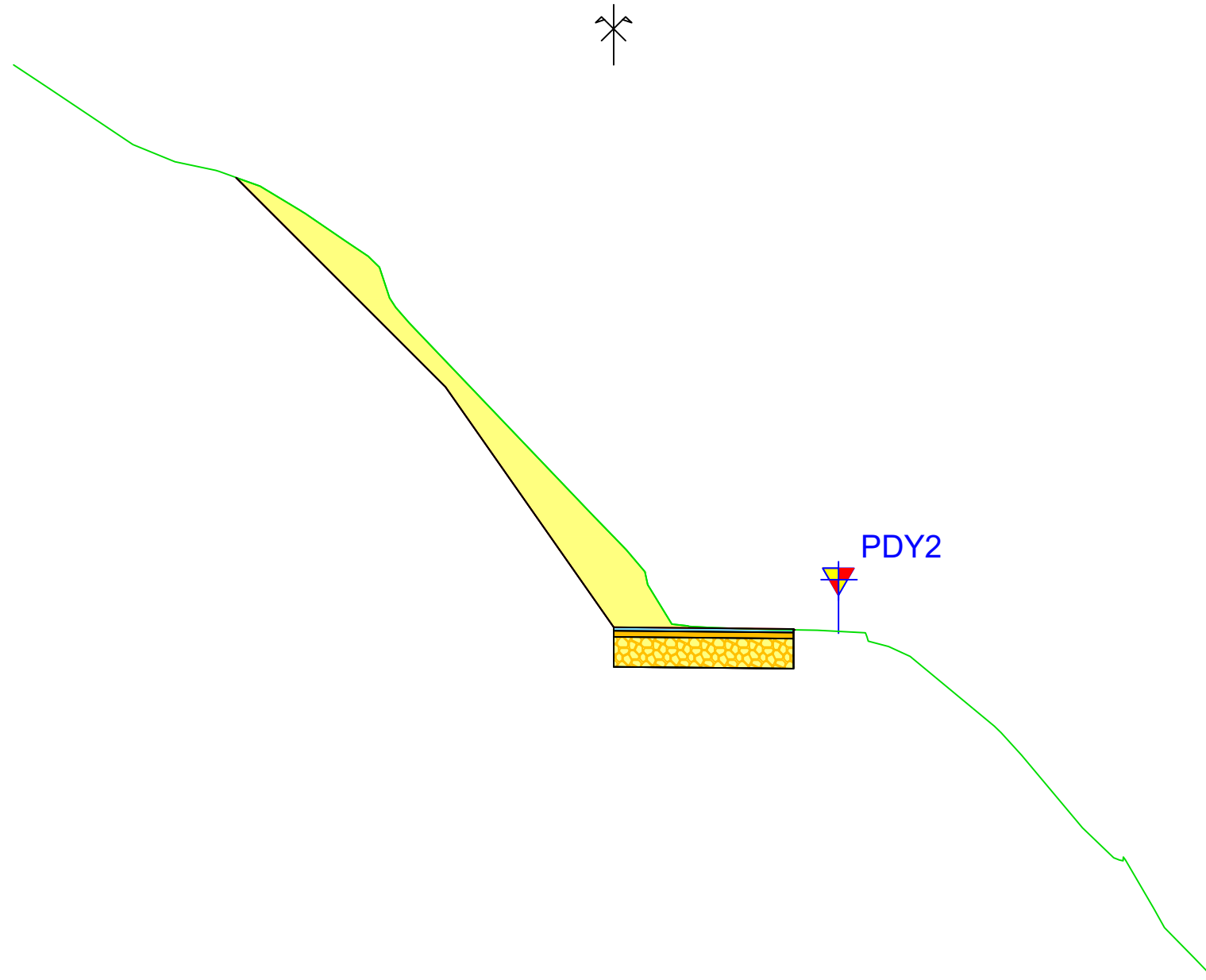
PC : 494.00 m

Altitudes TN	510.63 510.22 509.81 509.74  509.23 508.94 508.92  508.51 508.51 508.50  507.83 507.86 507.66 507.66  506.90 506.98 506.77  506.24 505.70 505.68 505.38 504.91 504.63 504.11 503.95 503.40 503.16  501.27 501.26 501.22  501.17 501.16  501.15 501.14  501.13  501.12 501.09 501.01 500.92  500.24 500.03  496.95 496.64 496.43 496.18
Altitudes Projet	          508.57           505.22           501.22       501.19 501.14           



Axe : 7-SA-PL-  
 Profil n°: P06  
 Abscisse : 25.00 m  
 Echelle des longueurs : 1/100  
 Echelle des altitudes : 1/100

	Remblai
	Déblai
	BBSG
	GNT <u>0</u> <u>315</u>
	GNT <u>0</u> <u>80</u>



PC : 494.00 m

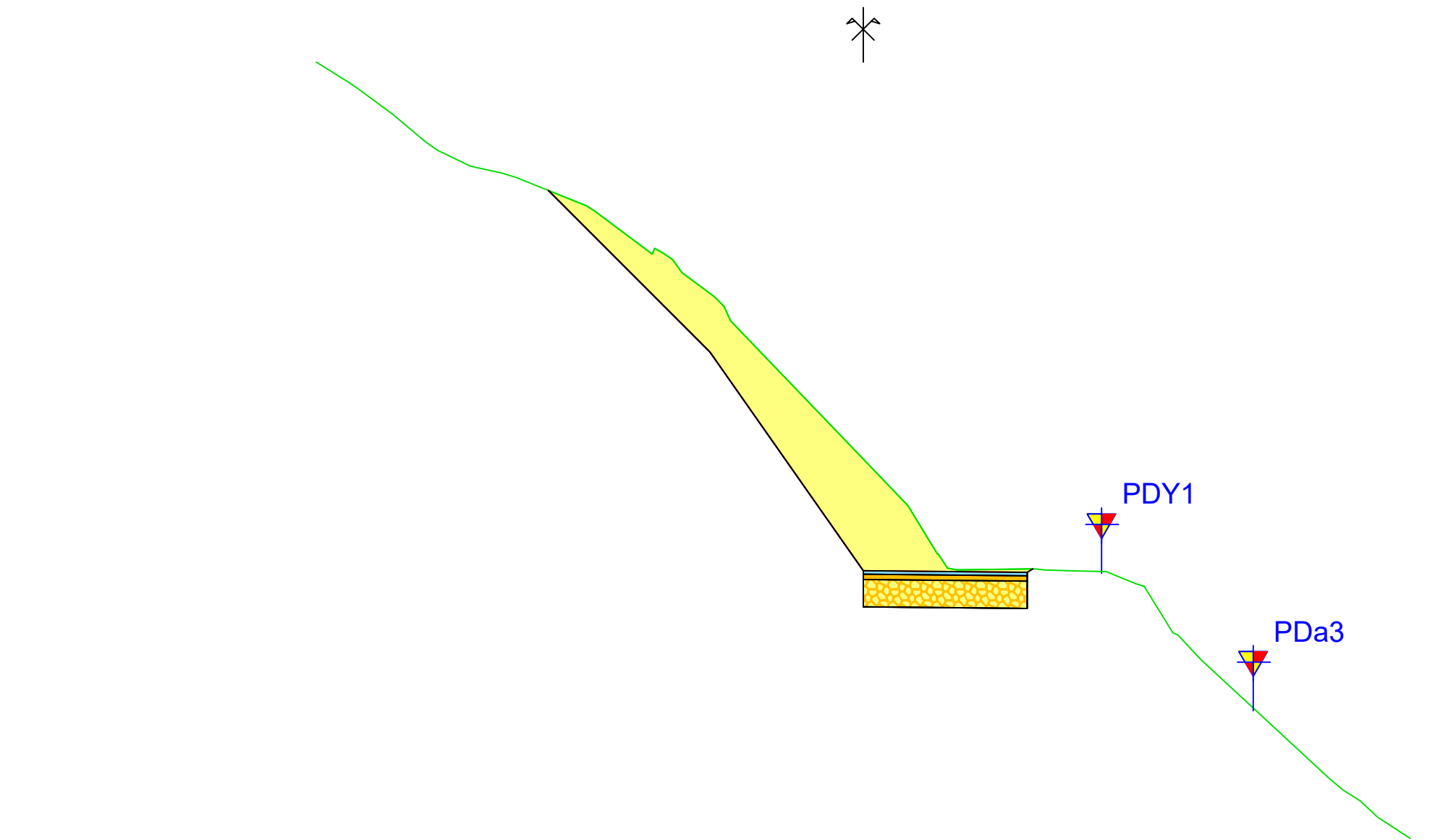
Altitudes TN	510.35 510.37 510.47 510.46	510.07	509.53 509.52	509.23	509.09 509.07	508.83	508.43 508.40 508.37	507.91 507.86 507.84 507.48 506.96 506.81 506.54	503.34	502.77 502.40 502.19 501.53	501.50 501.49 501.47	501.44	501.43	501.39 501.32 501.25 501.16 500.99	499.93 499.92 499.55	498.14	497.64 497.60 497.59 497.55 497.51 496.98 496.59	495.63
Altitudes Projet					508.97			505.48		501.48		501.45 501.44						



Altitudes TN
Altitudes Projet

[illegible]





- Déblai
- BBSG
- GNT\_0\_315
- GNT\_0\_80

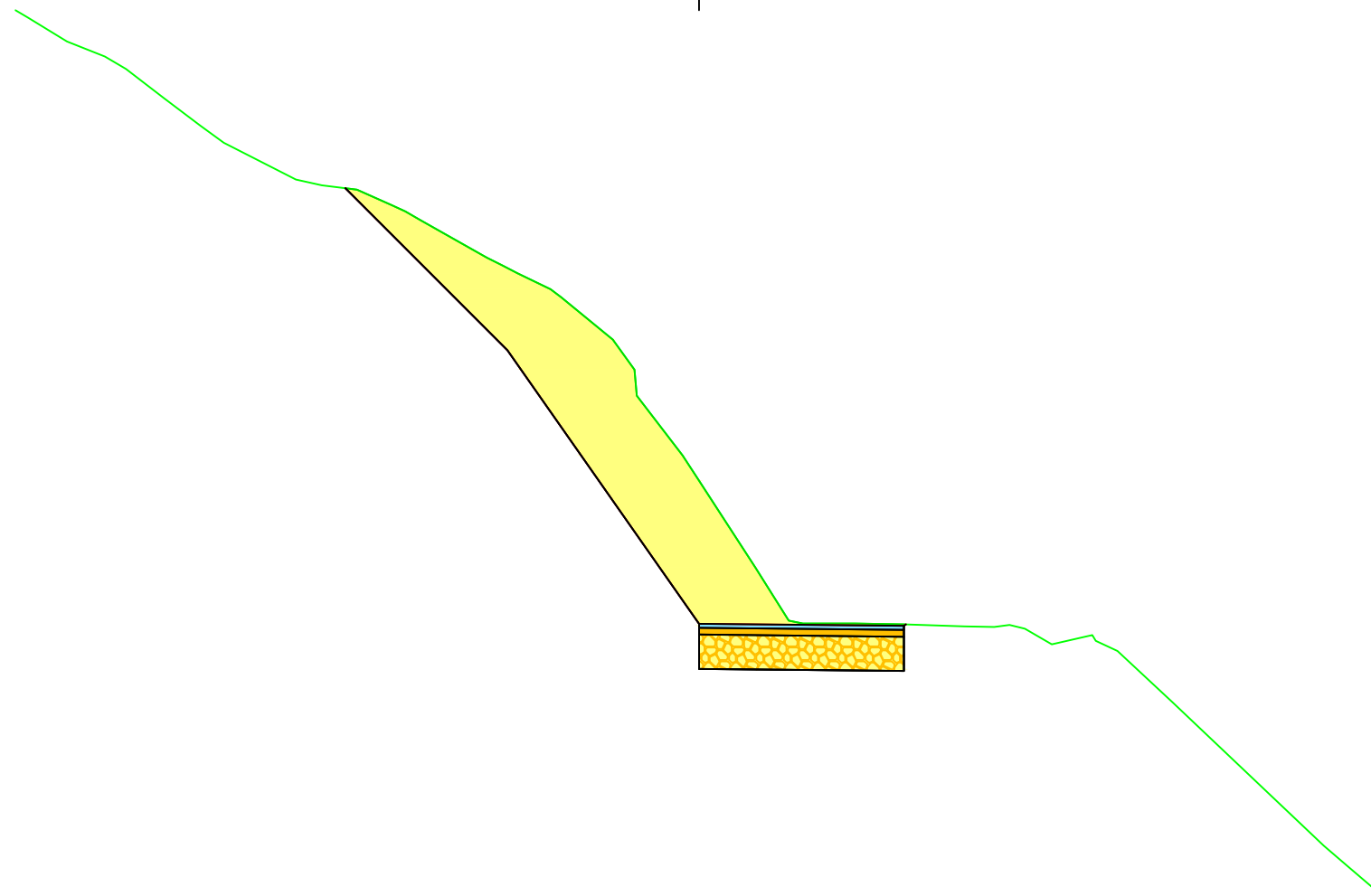


PC : 495.00 m

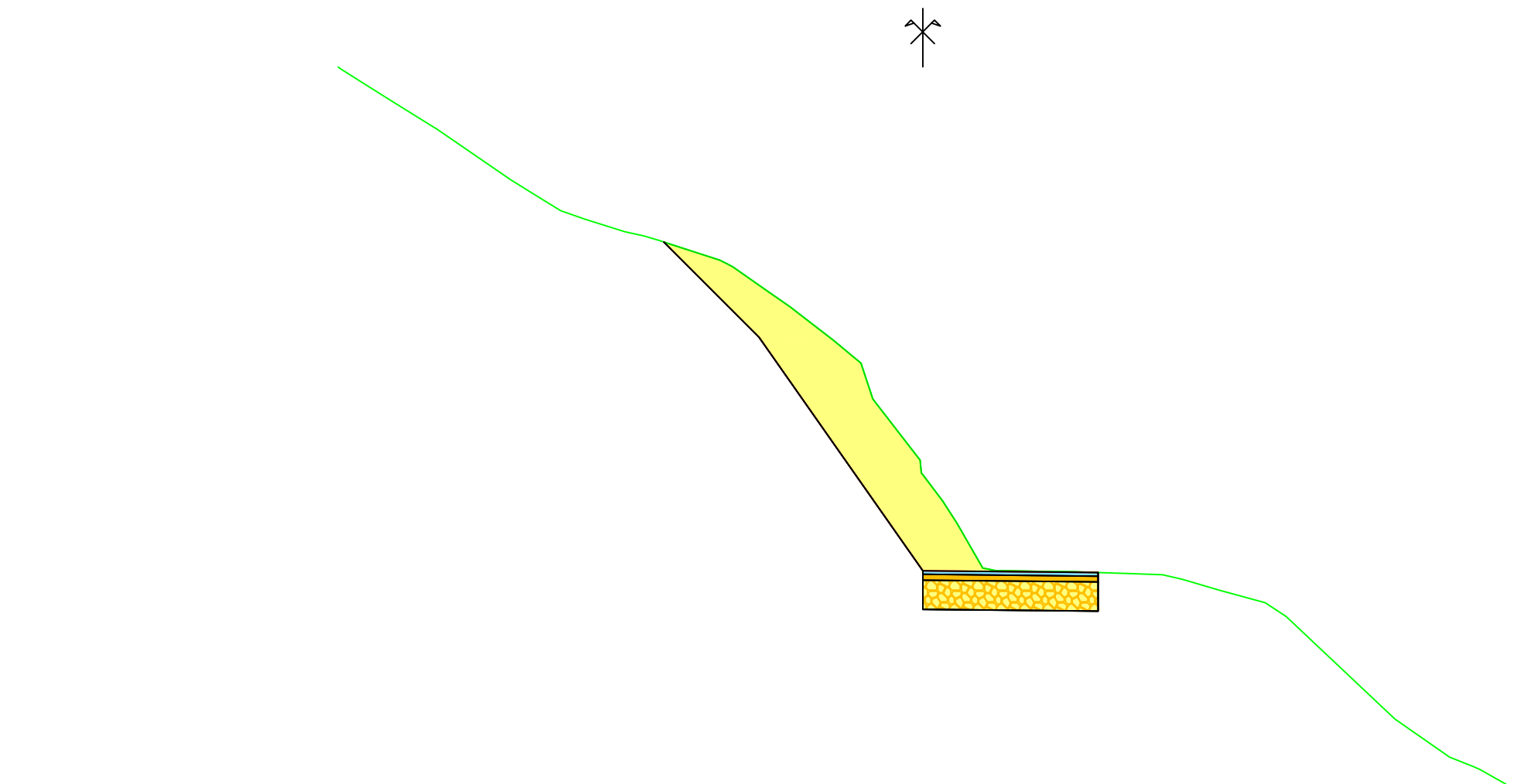
Altitudes TN	511.47	511.10 510.97	510.52	510.02 509.86	509.57	509.44 509.37	508.91 508.85 508.76	507.96 507.91 507.86 507.83	507.19 507.01 506.74	503.37	502.48 502.48 502.53 502.55 502.19 502.19	502.21 502.19	502.17 502.16 502.16	501.94 501.90 501.89 501.84 501.04 500.55	498.39 498.17 497.97	497.67 497.28
Altitudes Projet						509.13		506.17	502.17		502.14 502.21					



	Déblai
	BBSG
	GNT_0_315
	GNT_0_80

[illegible]






- Déblai
- BBSG
- GNT\_0\_315
- GNT\_0\_80



PC : 497.00 m

Altitudes TN	511.44 511.42 511.17	510.83 510.40 510.39 510.38 510.32	509.51 509.31	508.98 508.84	508.62 508.55 508.47	508.13 508.07 508.02	507.59 507.34	506.77 506.37 506.76	504.71 504.50 504.01 503.63	502.87 502.84 502.83	502.81 502.80	502.77 502.76 502.68	502.49 502.28 502.04	500.29	499.63 499.46 499.44 499.42 499.15
Altitudes Projet					508.44		506.82		502.82		502.79				








	Remblai
	Déblai
	BBSG
	GNT_0_315
	GNT_0_80

Altitudes TN	511.47 511.28	510.97 510.69	510.20 509.95 509.90 509.82	509.24	508.74 508.56	508.29	508.17 508.09	507.94 507.78	507.39	506.92 506.69 506.60	504.39 504.33	503.19 503.17 503.16 503.16	503.11 503.10	503.08 503.08 502.99	502.68 502.66 502.65 502.60 502.17	501.42 501.15	500.80 500.48 500.26	499.15 498.99 498.92	498.19 498.14
Altitudes Projet							508.09	507.14			503.14		503.11 503.09						



Profil dessiné par COVADIS

	Remblai
	Déblai
	BBSG
	GNT_0_315
	GNT_0_80

Axe : 7-SA-PL-  
 Profil n°: P12  
 Abscisse : 55.00 m  
 Echelle des longueurs : 1/100  
 Echelle des altitudes : 1/100

PC : 496.00 m

Altitudes TN	511.60 511.49	511.02 510.80	510.34 510.15	509.73	509.30 509.18 509.09	508.86	508.57	508.11	507.98	507.76 507.64	507.26 507.11 506.88 506.86 506.88	503.71 503.49 503.41 503.35	503.45 503.45	503.44 503.44 503.44 503.44 503.42 503.31	503.01 502.96	502.10 501.71	501.17	500.27 499.87	499.39 499.18 499.18 498.93	498.20 497.99
Altitudes Projet										507.49 507.44		503.44 503.44		503.41 503.44						

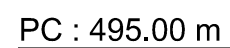
PC : 496.00 m

[illegible]



PC : 495.00 m

[illegible][illegible]



Altitudes TN	513.59 513.55 513.15  512.44 512.35 512.30  511.84  511.41 511.24  510.61 510.43 510.27 509.96 509.58 509.07 509.00 508.96  507.72 507.56 507.24  504.88 504.62 504.50 504.49  504.47 504.46   504.42 504.31 504.21 504.14 504.14 504.14 504.28 504.27 504.11 504.09 503.98 503.98 502.97 501.72  501.09  500.50 500.45  499.37 499.14 498.91  498.28 497.92 497.41 497.12  496.58 496.10 496.06 496.06 496.07
Altitudes Projet	